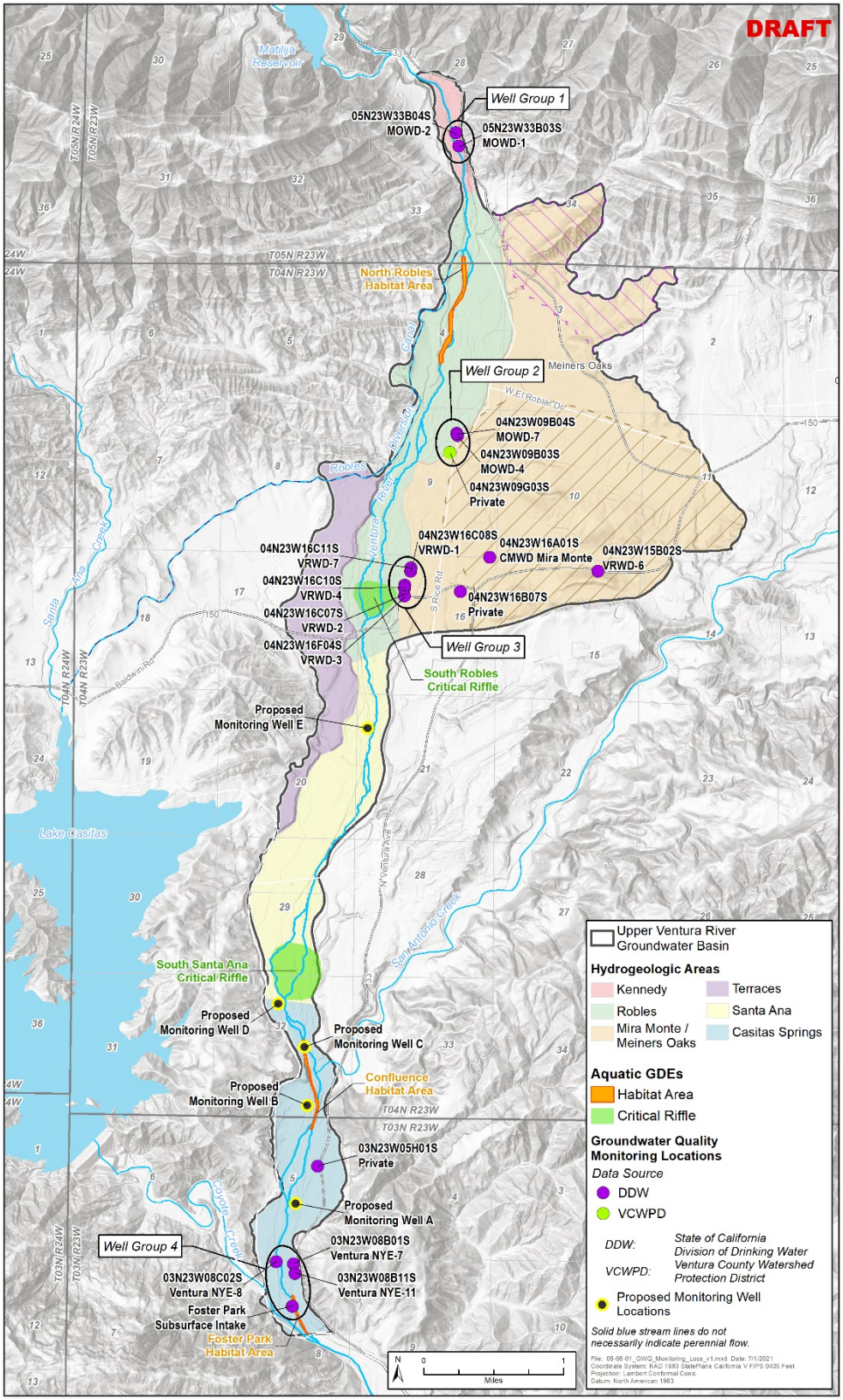

Figure I-01 Representative Monitoring Well Locations for Sustainable Management Criteria.

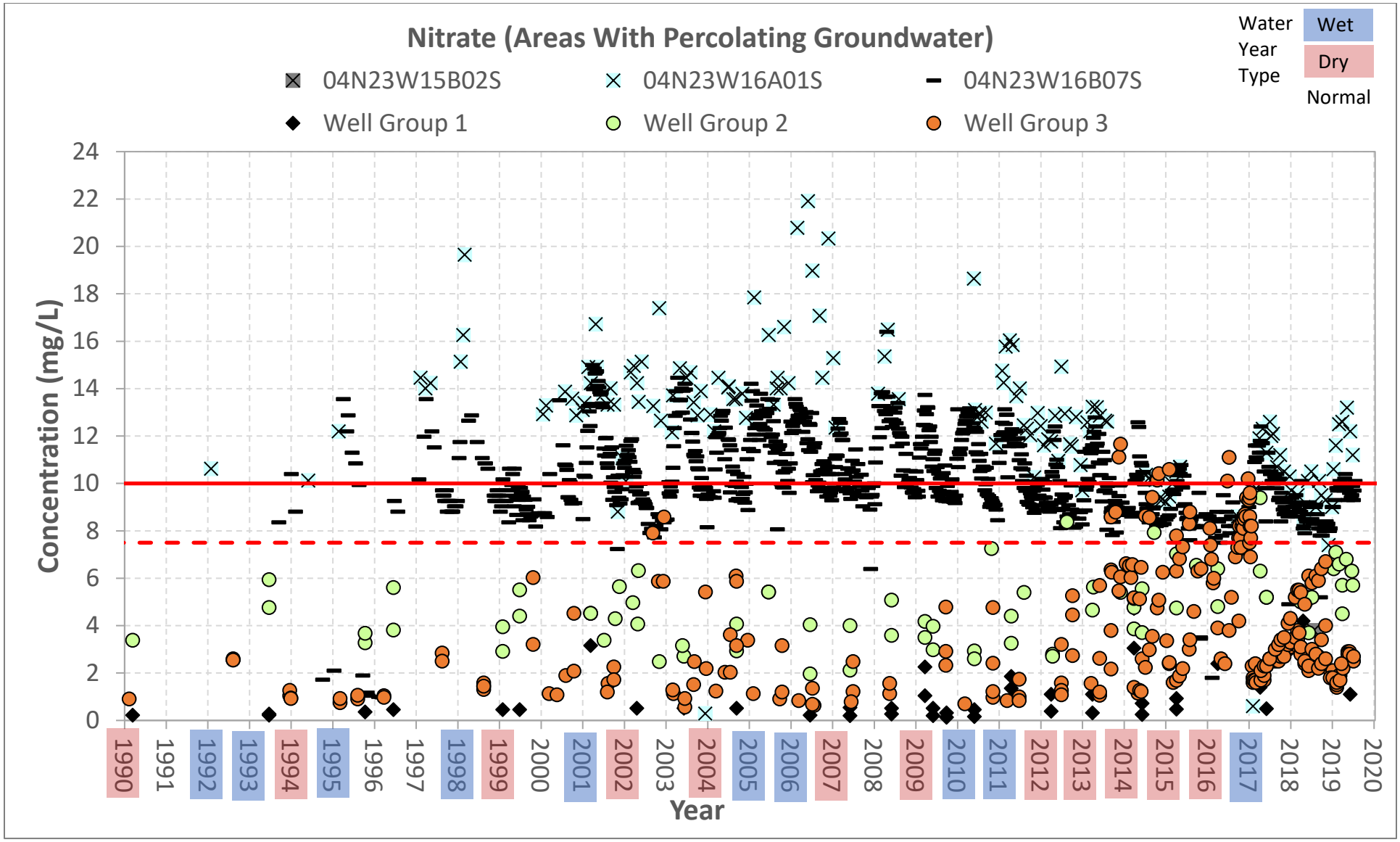

Figure I-02 Nitrate (as N) - Percolating Groundwater Areas.

Non-detects are plotted with values equal to the detection limit.

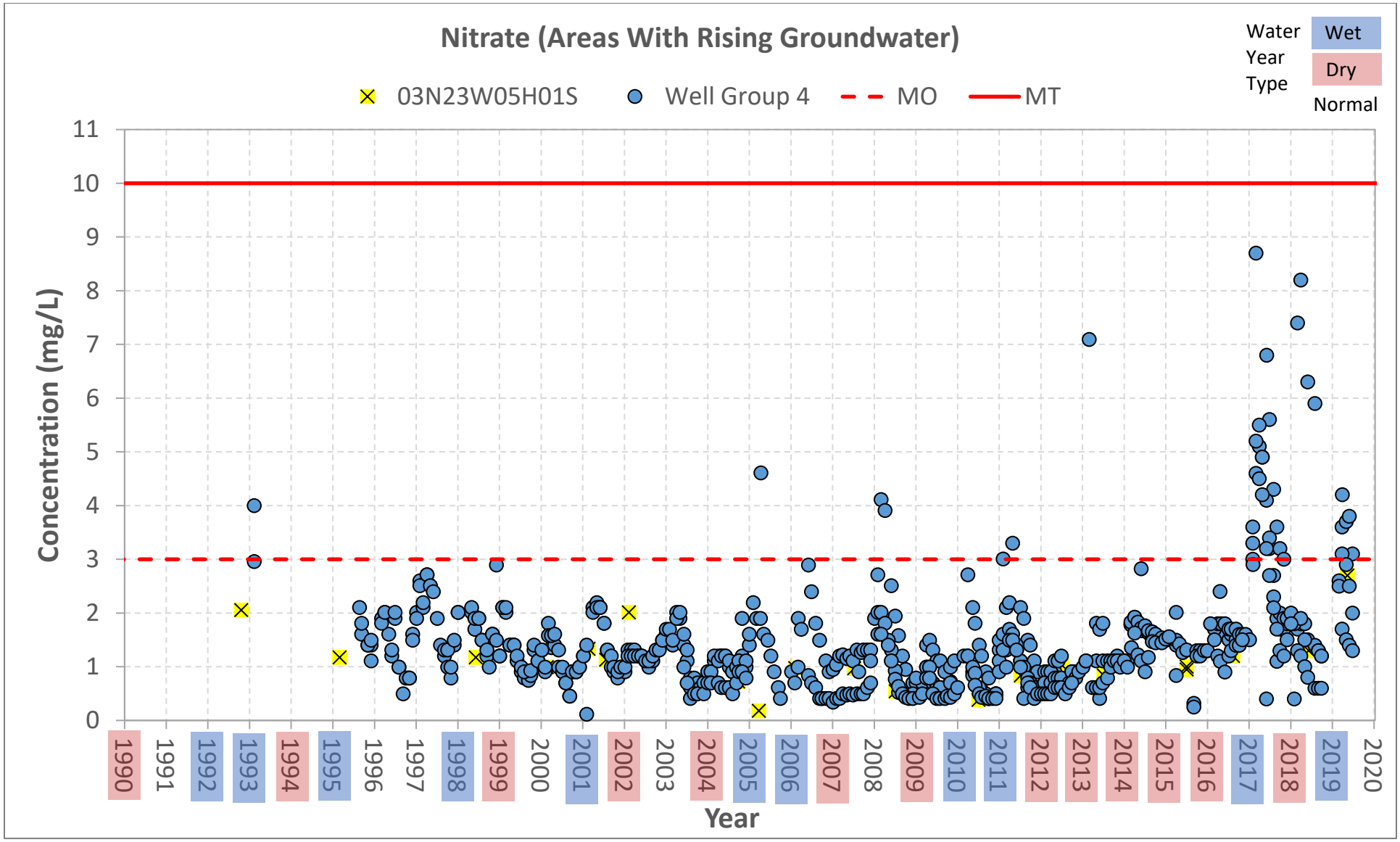

Figure I-03 Nitrate (as N) - Areas with Rising Groundwater.

Non-detects are plotted with values equal to the detection limit.

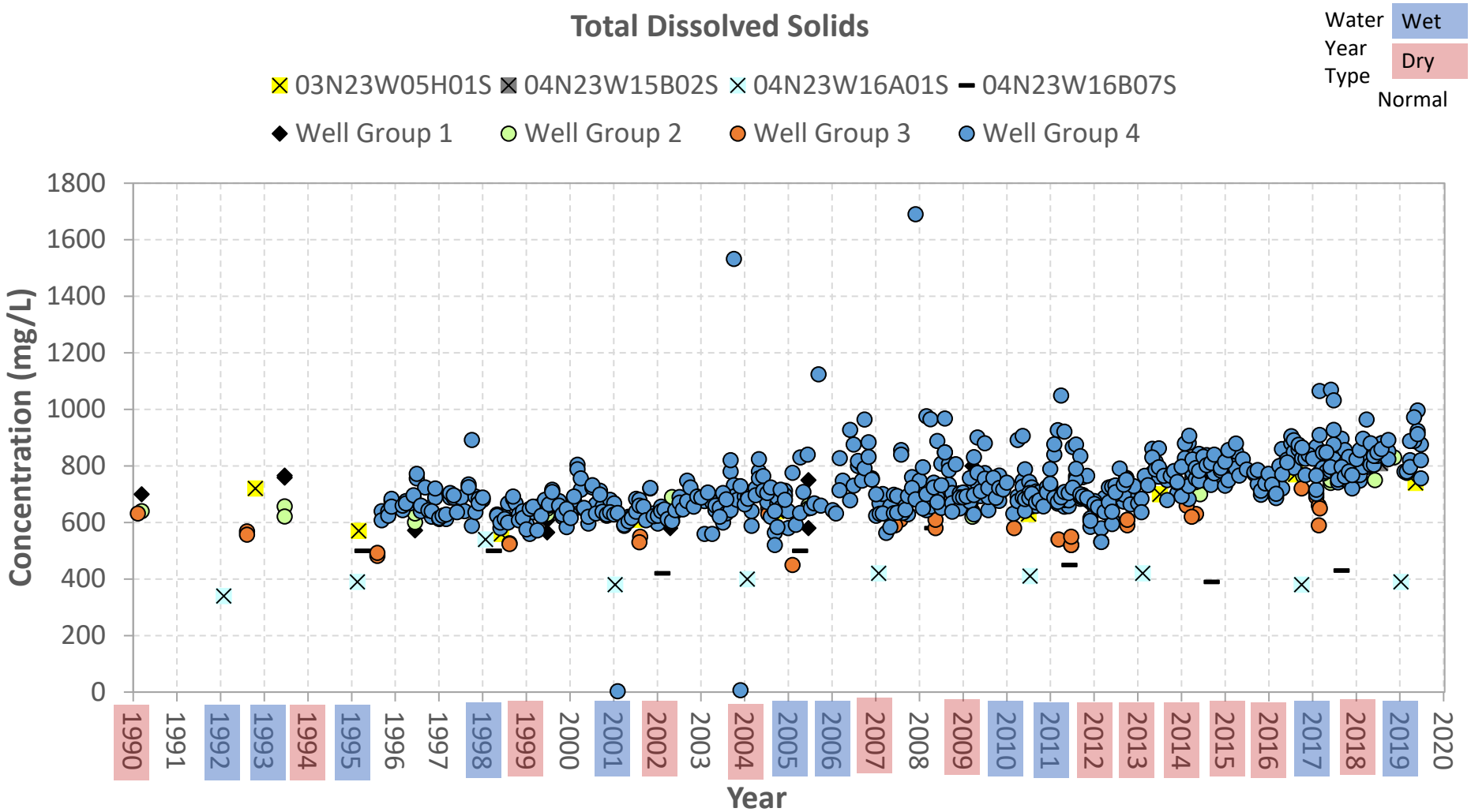

Figure I-04 Total Dissolved Solids.

Non-detects are plotted with values equal to the detection limit.

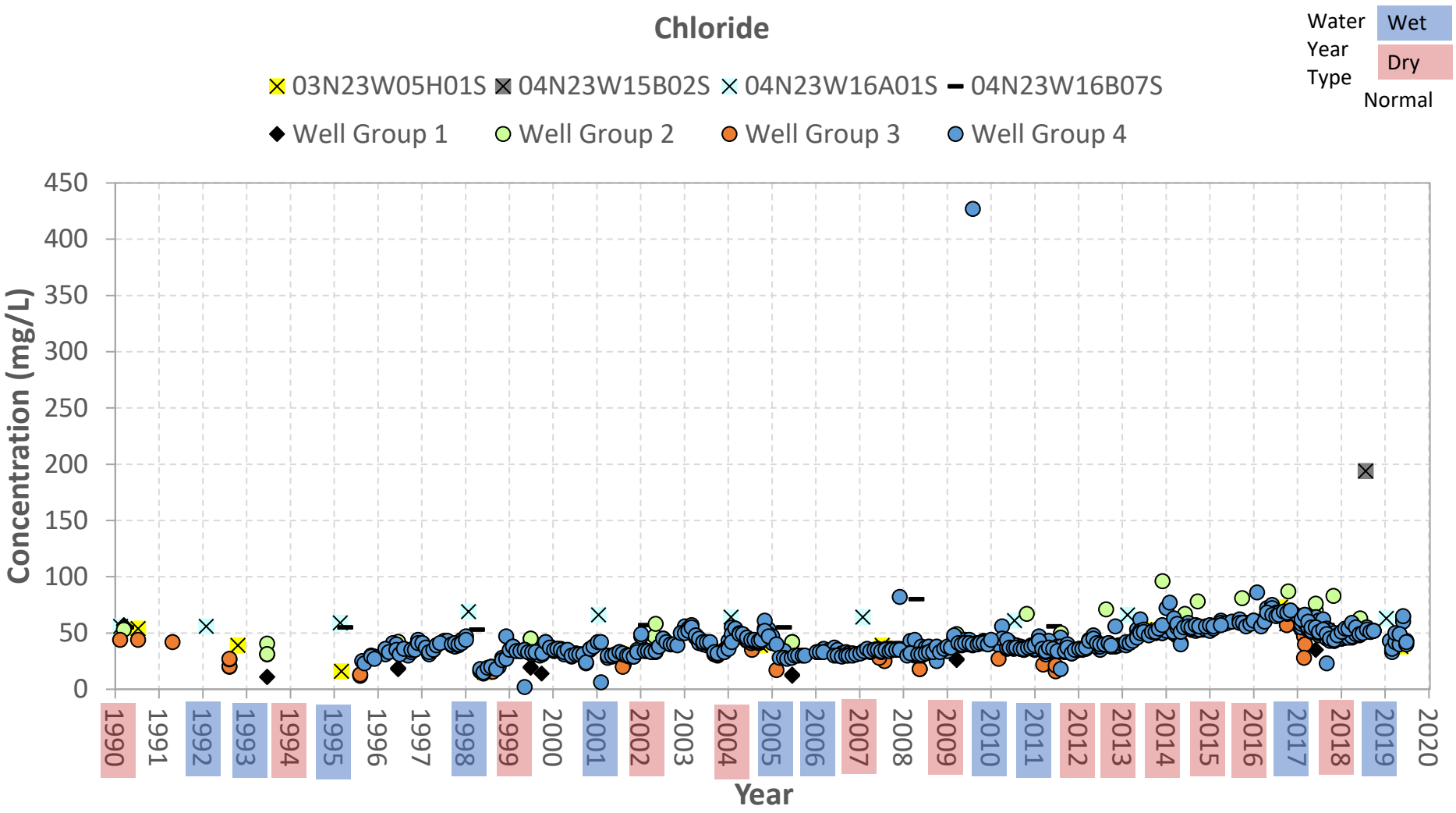

Figure I-05 Chloride.

Non-detects are plotted with values equal to the detection limit.

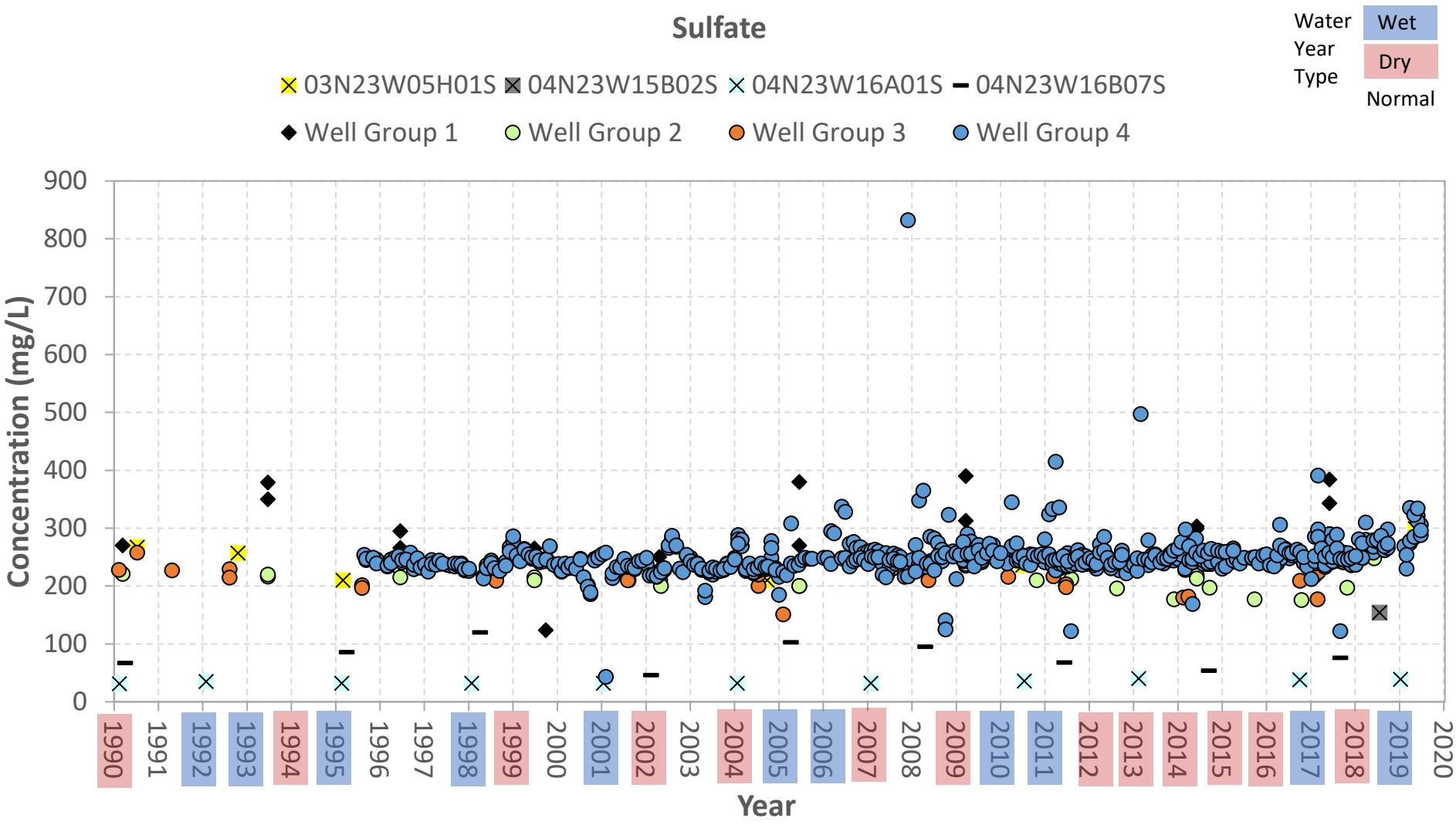

Figure I-06 Sulfate.

Non-detects are plotted with values equal to the detection limit.

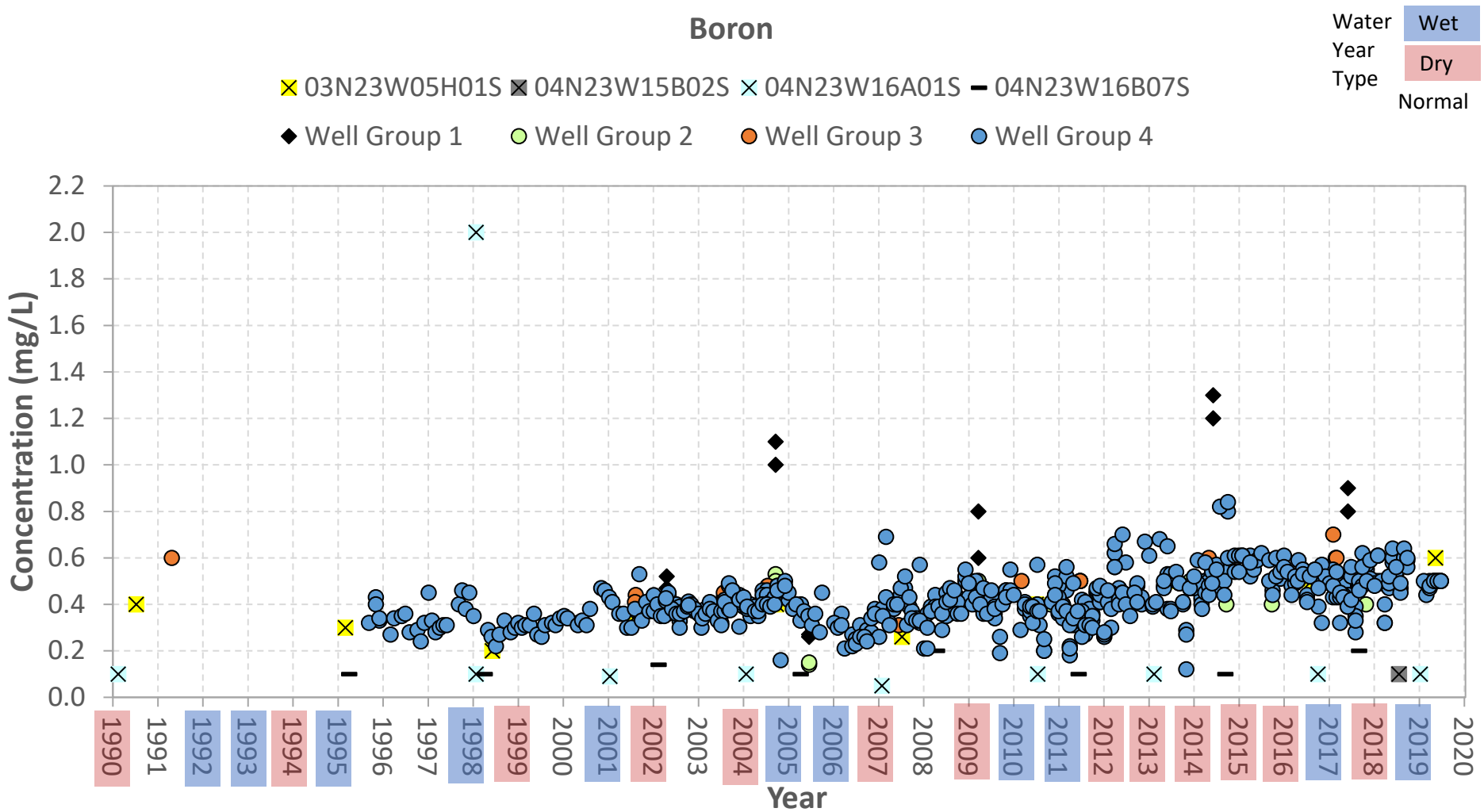

Figure I-07 Boron.

Non-detects are plotted with values equal to the detection limit.